


# Curriculum Overview: Geography: A Sense of Place

## Rainbow Nursery (2 Year Olds)



### Autumn

Understanding The World  
People, Culture & Communities

### Winter

Understanding The World  
People, Culture & Communities

### Transport

Understanding The World  
People, Culture & Communities



### Country Study

Understanding The World  
People, Culture & Communities

### The Seaside

Understanding The World  
People, Culture & Communities

## School Nursery (3 Year Olds)



### My Community – So Much!

Understanding The World  
People, Culture & Communities

### The Everywhere Bear

Understanding The World  
People, Culture & Communities

### Winter

Understanding The World  
People, Culture & Communities


### My Community and Transport

Understanding The World  
People, Culture & Communities

### Anna Hibiscus Song (Ghana)

Understanding The World  
People, Culture & Communities

## Reception



### My School Community

Understanding The World  
People, Culture & Communities

### Autumn

Understanding The World  
People, Culture & Communities

### Journeys

Understanding The World  
People, Culture & Communities

### Winter

Understanding The World  
People, Culture & Communities

### My Community and People who Help us

Understanding The World  
People, Culture & Communities

### Spring

Understanding The World  
People, Culture & Communities









### Summer

Understanding The World  
People, Culture & Communities


### Food and Country Study

Understanding The World  
People, Culture & Communities








## Morningside Curriculum Overview: Geography

Year 1				
 King Charles III	 Siddiq Khan	 Amy Johnson	 Colleen Wallace Nungari	 Sir Francis Beaufort
<b>London and The United Kingdom</b> <b>Fieldwork: Local Mapping</b> <b>London. Is it the place for you?</b> <ul style="list-style-type: none"><li>• Compass skills</li><li>• To know where key places in the UK are</li></ul>		<b>Australia</b> <b>What did Amy Johnson see in Australia?</b> <ul style="list-style-type: none"><li>• Comparing the geography of the UK and Australia</li><li>• To know where key places in the UK are</li></ul>		<b>The Weather around the World</b> <b>Fieldwork: Recording Weather</b> <b>What's the weather like today?</b> <ul style="list-style-type: none"><li>• Weather forecasting</li><li>• Comparing weather in different places</li></ul>
Year 2				
 Wangari Maathai	 Saalumurada Thimmakka	 Sir David Adjaye OBE		
<b>The World: Kenya</b> <b>How is life in Kenya different from life in the United Kingdom?</b> <ul style="list-style-type: none"><li>• Comparing the geography of the UK and a non-EU country</li><li>• Human geography</li><li>• To know where key places in the UK and Kenya are</li></ul>		<b>City v Country: India - Chembakolli</b> <b>What is different about living in the countryside compared to living in a city?</b> <ul style="list-style-type: none"><li>• Continents &amp; oceans</li><li>• Human geography</li><li>• India and Chembakolli</li></ul>		<b>Hackney Walk: UK Region Study</b> <b>Fieldwork: Local area study</b> <b>What can we do about Hackney Walk?</b> <ul style="list-style-type: none"><li>• Fieldwork and observation skills</li><li>• Finding local landmarks</li><li>• Simple map skills</li><li>• Collecting and analysing data</li></ul>

# Morningside Curriculum Overview: Geography

Year 3			
			
<p><b>Moira Stuart</b></p> <p><b>Britannia</b></p>		<p><b>Antoni Gaudi</b></p>	<p><b>Clara Campoamor</b></p>
<p><b>The United Kingdom</b> <b>Fieldwork: Local area study</b> <b>What makes us a United Kingdom?</b></p> <ul style="list-style-type: none"><li>• Name and locate UK countries</li><li>• Identify regions and physical features</li></ul>		<p><b>EU Country Comparison: Viva España</b> <b>Why do so many people holiday in sunny, sunny Spain?</b></p> <ul style="list-style-type: none"><li>• Compare UK and region of Europe</li><li>• Spain and Catalonia</li></ul>	
Year 4			
			
<p><b>Derek Walcott</b></p>	<p><b>Pearlette Louisy</b></p>	<p><b>Dwayne Fields</b></p>	<p><b>Junko Tabei</b></p>
<p><b>Non-EU Country Comparison: St Lucia</b> <b>Fieldwork: Local area study</b> <b>What's life like in St Lucia?</b></p> <ul style="list-style-type: none"><li>• Use atlases and digital mapping to describe features</li><li>• Aerial photography</li><li>• Key human and physical features</li></ul>		<p><b>Extreme Earth</b> <b>Where is the most extreme place on Earth?</b></p> <ul style="list-style-type: none"><li>• Describe and understand key aspects of physical geography</li><li>• earthquakes, volcanoes, mountains</li></ul>	

## Morningside Curriculum Overview: Geography

Year 5	
 <p><b>Ed Stafford</b></p>	 <p><b>Vincent Radley</b></p>
 <p><b>Pele</b></p>	 <p><b>Maria da Penha</b></p>
<p><b>Rivers: The River Thames and The River Lea</b>  <b>Fieldwork: River study</b>  <b>What journeys do rivers take?</b></p> <ul style="list-style-type: none"> <li>• key river features</li> <li>• physical geography</li> <li>• human impact on rivers</li> <li>• water cycle</li> </ul>	<p><b>South America: Brazil</b>  <b>What is Brazil known for other than football?</b></p> <ul style="list-style-type: none"> <li>• Key characteristics of South America</li> <li>• Compare UK, Spain, Brazil</li> <li>• Human geography and natural resources</li> </ul>
Year 6	
 <p><b>Olaudah Equiano</b></p>	 <p><b>Philip Glanville (Mayor of Hackney)</b></p>  <p><b>Anntoinette Bramble (Deputy Mayor)</b></p>
<p><b>Empire and Economy</b>  <b>Why did countries want to create empires and what were the consequences?</b></p> <ul style="list-style-type: none"> <li>• Raw materials: uses, sources, areas</li> <li>• Impact on humans of supplying these</li> <li>• Locate countries and their features electronically</li> <li>• Use 8 compass points</li> <li>• 4 and 6 figure grid references</li> <li>• Map keys and symbols - Use an ordnance survey map</li> <li>• compare empires</li> <li>• impact of empires of all citizens</li> </ul>	<p><b>Local Economy</b>  <b>Fieldwork: Local area study</b>  <b>What should happen to the Tesco Morning Lane site?</b></p> <ul style="list-style-type: none"> <li>• observing, measuring, recording and presenting the human and physical features in the local area</li> <li>• investigating a local issue</li> <li>• using gathered data to present a solution to a real life scenario</li> </ul>